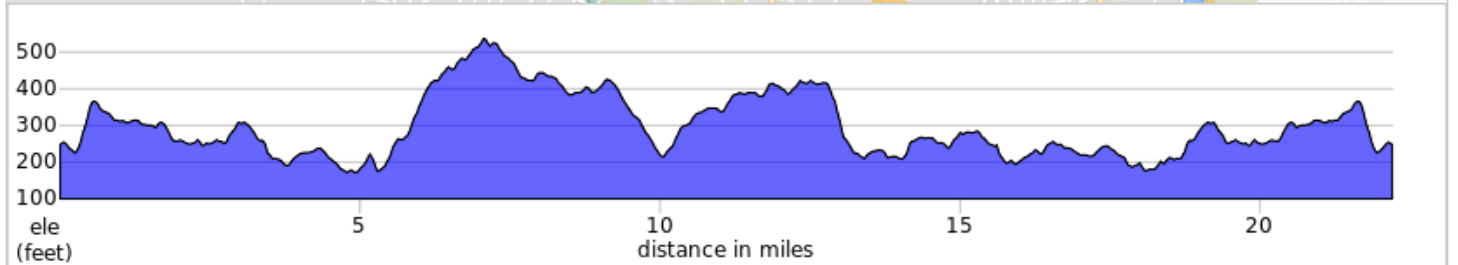
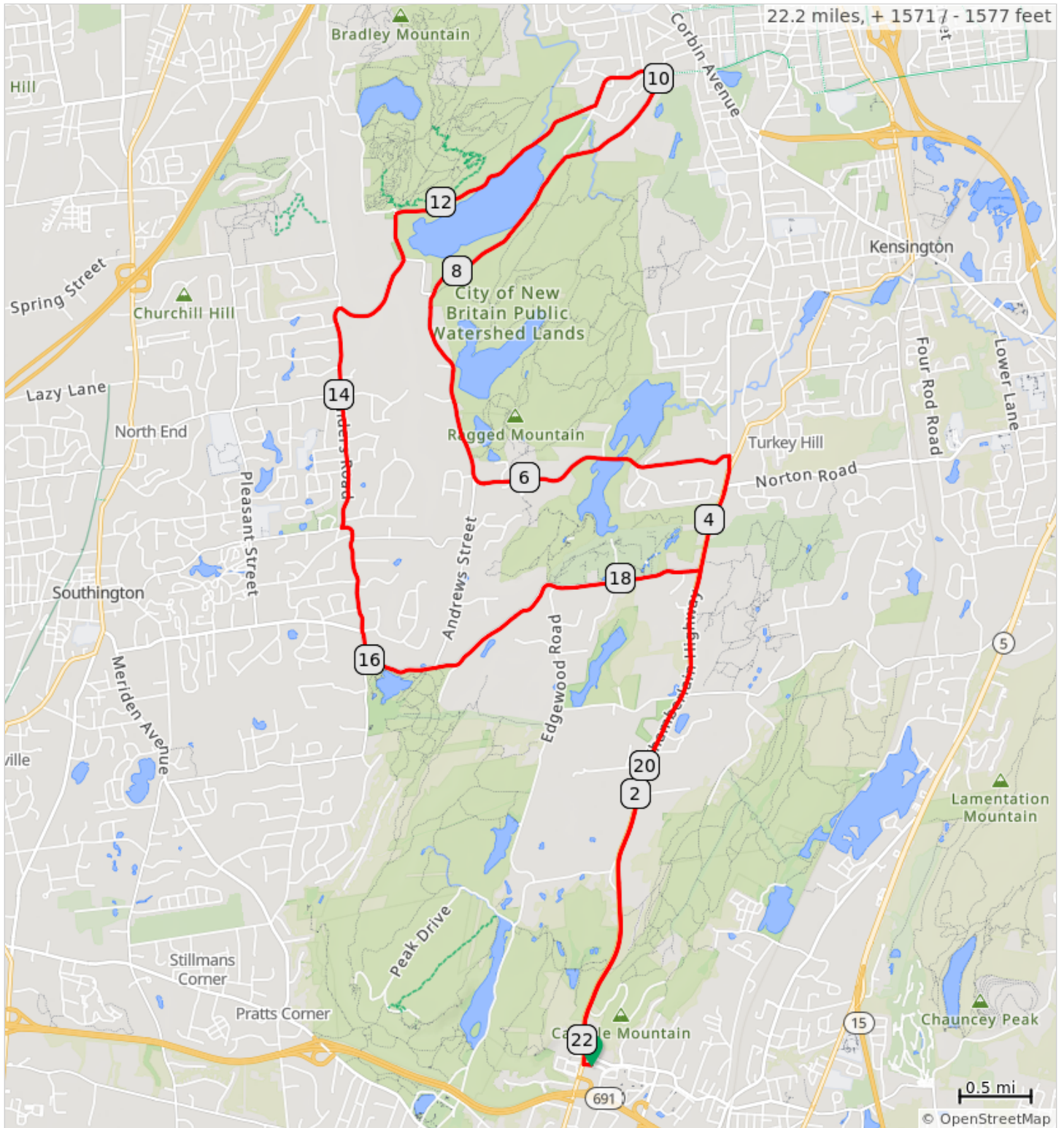


22.2 Laroche Modified Long




GPS Link: <https://ridewithgps.com/routes/44061413>



22.2 Laroche Modified Long

Dist	Type	Note
0.0		Start of route
0.1		R onto CT-71 N
4.4		Bear L onto Rt 71A
4.5		L onto Reservoir Rd
6.4		R onto Andrews St
7.6		Bear R onto Andrews St
10.1		L onto Reservoir Rd
10.7		R to stay on Reservoir Rd
12.3		L onto Long Bottom Rd
12.7		Bear R onto Mine Hollow Rd
13.3		Slight L onto Flanders Rd
14.9		L onto Woodruff St
15.1		Continue onto East St
16.0		L to stay on CT-364 E
18.6		R onto CT-71 S
22.2		L onto Coldspring Ave

22.2 miles. +1559/-1557 feet

Dist	Type	Note
22.2		End of route

0.1 miles. +0/-0 feet